



MALAYSIAN NOTICES TO MARINERS

Monthly Edition 4 of 2014
30 APRIL 2014

CONTENTS

- I - Explanatory Notes / Index of Charts Affected.
- II - Notices to Mariners and Corrections to Charts.
- III - Marine Safety Information.
- IV - Corrections to Malaysian List of Lights.

Mariners are requested to inform The Hydrographer, National Hydrographic Centre, Bandar Armada Putra, Pulau Indah, 42009 PORT KLANG, Selangor Darul Ehsan, Malaysia. (Tel: +603 3169 4400), (Fax: +603 3101 3111), E-mail: nhc@hydro.gov.my immediately of the discovery of new dangers, changes or defects in aids to navigation and shortcoming in Malaysian charts or publications.

DATO' PAHLAWAN ZAAIM BIN HASAN
Rear Admiral
The Hydrographer

SECTION I
EXPLANATORY NOTES

Charts

The notices in Section II give instructions for the correction of Malaysian Chart (MAL) while notices in Section III give information on marine safety information. Geographical positions refer to the largest scale chart unless otherwise stated. Bearing are true reckoned clockwise from 000 to 359, those relating to lights are from seaward.

Notices to Mariners correcting MAL charts are issued by the National Hydrographic Centre, Royal Malaysian Navy and should be inserted on the charts affected in waterproof violet ink in case of permanent notices and in pencil in case of temporary notices.

Temporary and Preliminary Notices

These are indicated by (T) or (P) after the notice number.

Original Information

An asterisk (*) adjacent to the number of a notice indicates that the notice is based on original information.

Malaysian Notice (MN)

Mariners are to take note the legend MN indicates Malaysian Notice.

INDEX OF CHARTS AFFECTED			
MAL 5	64/2014, 74/2014(T)	MAL 68	64/2014, 71/2014(T)
MAL 5123	65/2014	MAL 7215	71/2014
MAL 515	66/2014	MAL 731	71/2014
MAL 532	67/2014	MAL 740	69/2014, 71/2014, 72/2014(T)
MAL 54	67/2014	MAL 741	69/2014, 75/2014(T)
MAL 5419	68/2014	MAL 750	73/2014, 77/2014(T)
MAL 5425	68/2014	MAL 751	69/2014, 75/2014(T), 77/2014(T)
MAL 554	68/2014	MAL 752	73/2014
MAL 6	69/2014, 75/2014(T), 76/2014(T), 77/2014(T), 78/2014(T), 79/2014(T)	MAL 754	73/2014, 77/2014(T)
MAL 6441	70/2014, 74/2014(T)	MAL 762	76/2014(T), 77/2014(T)
MAL 645	74/2014(T)	MAL 864	79/2014(T)
MAL 65	64/2014, 74/2014(T)	MAL 865	79/2014(T)
MAL 654	74/2014(T)	MAL 871	78/2014(T)
MAL 655	64/2014, 74/2014(T)	MAL 872	79/2014(T)
MAL 664	74/2014(T)		

SECTION II

64/2014 South China Sea - Duyong Field SE - Platforms. Submarine pipelines.

Source: British Admiralty Notices No. 1510/2014.

Chart MAL 5 (Last Correction 52/2014(T)) WGS 84 DATUM




Insert		(a)	04° 51'.30N,	105° 38'.60E
		(b)	04° 48'.60N,	105° 23'.50E
	submarine pipeline,  joining:	(a)	above	
		(c)	05° 00'.70N,	105° 35'.40E (☐)
			(b) above	
			(c) above	

Chart MAL 65 (Last Correction 42/2014) WGS 84 DATUM




Insert		(a)	04° 51'.30N,	105° 38'.60E
		(b)	04° 48'.60N,	105° 23'.50E
	submarine pipeline,  joining:	(a)	above	
		(c)	05° 00'.70N,	105° 35'.40E (☐)
			(b) above	
			(c) above	

Chart MAL 655 (Last Correction 52/2014(T)) WGS 84 DATUM





Insert		(a)	04° 51'.30N,	105° 38'.60E
		(b)	04° 48'.60N,	105° 23'.50E
	submarine pipeline,  joining:	(a)	above	
		(c)	05° 00'.70N,	105° 35'.40E (☐)
			(b) above	
			(c) above	

Chart MAL 68 (Last Correction 52/2014(T)) WGS 84 DATUM

Insert	submarine pipeline,  joining:	05° 00'.00N,	105° 35'.64E(border)
		05° 00'.70N,	105° 35'.40E (☐)

65/2014 Singapore - Jurong Island W - Temasek Fairway W - Wreck. Buoyage. Light.

Source: British Admiralty Notices No. 1488/2014.

Chart MAL 5123 (Last Correction 53/2014) WGS 84 DATUM


Insert  *Obstn* 01° 14'.48N, 103° 39'.56E

Delete  *Fl.Y.4s APRJ1-B4* 01° 14'.94N, 103° 39'.81E

66/2014 Indonesia - Sumatera - Selat Riau - Karang Galang E - Wreck. Buoy.

Source: British Admiralty Notices No. 1633/2014.

Chart MAL 515 (Last Correction 54/2014) WGS 84 DATUM

Insert  (a) 01° 09'.74N, 104° 13'.13E

 *Fl.R.4s, close N of:* (a) above

67/2014 Malaysia - Negeri Sembilan - Port Dickson – New Light Buoy.

Source: Marine Department Malaysia No. 25/2014.

Chart MAL 532 (Last Correction 28/2014(T)) WGS 84 DATUM


Insert  *Fl.Y.5s* 02° 28'.20N, 101° 49'.90E

Chart MAL 54 (Last Correction 41/2014) WGS 84 DATUM

Insert  *Fl.Y.5s* 02° 28'.20N, 101° 49'.90E

68/2014 Malaysia - Perak - Lumut - Selat Dinding - New Light Buoy.

Source: Marine Department Malaysia No. 24/2014.

Chart MAL 5419 (Last Correction 32/2013) WGS 84 DATUM

Insert  *Fl.(9)15s* 04° 16'.38N, 100° 33'.96E

Chart MAL 5425 (Last Correction 43/2014) WGS 84 DATUM

Insert  *Fl.(9)15s* 04° 16'.38N, 100° 33'.96E

Chart MAL 554 (Last Correction 44/2014) WGS 84 DATUM

Insert  *Fl.(9)15s* 04° 16'.38N, 100° 33'.96E

69/2014 Malaysia - Sarawak – Beting Mukah - Platform.

Source: Sarawak Marine Department Notice No. 107/2013.

Chart MAL 6 (Last Correction 58/2014) WGS 84 DATUM

Insert  03° 51'.00N, 112° 04'.48E

Chart MAL 740 (Last Correction 58/2014) WGS 84 DATUM

Insert  03° 51'.00N, 112° 04'.48E

Chart MAL 741 (Last Correction 59/2014) WGS 84 DATUM


Insert  03° 51'.00N, 112° 04'.48E

Chart MAL 751 (Last Correction 59/2014) WGS 84 DATUM

Insert  03° 51'.00N, 112° 04'.48E

70/2014 Malaysia - Terangganu - Kerti - Light.

Source: List of Lights NP 79/2014.

Chart MAL 6441 (Last Correction 37/2013) WGS 84 DATUM

Amend light to, 9M 04° 34'.10N, 103° 27'.93E

71/2014 Malaysia - Sarawak - Approaches to Batang Rajang - Kuala Rajang - Pilot boarding place.

Source: British Admiralty Notices No. 1638/2014.

Chart MAL 7215 (Last Correction 57/2014) WGS 84 DATUM

Delete  *Sarikei and Sibul* 02° 09'.46N, 111° 05'.00E

Chart MAL 731 (Last Correction 57/2014) WGS 84 DATUM

Delete  *Sarikei and Sibul* 02° 08'.00N, 111° 08'.60E

Chart MAL 740 (Last Correction 69/2014) WGS 84 DATUM

Delete  *Sarikei and Sibul* 02° 08'.00N, 111° 08'.60E

72/2014(T) Malaysia - Sarawak - Kuala Igan - Beacon - Collapsed.

Source: Sarawak Marine Department Notice No. 37/2014(T).

Chart MAL 740 (Last Correction 70/2014) WGS 84 DATUM

Insert legend, (**Collapsed**) for
Beacon Kuala Igan, Fl.(2)10s 02° 50'.49N, 111° 39'.23E

73/2014 Malaysia - Sarawak - Baram - New Buoys.

Source: Sarawak Marine Department Notice No. 45/2014.

Chart MAL 750 (Last Correction 57/2014) WGS 84 DATUM

Insert  No.1 04° 43'.08N, 113° 57'.31E

 No.2 04° 41'.21N, 113° 50'.82E

 No.3 04° 40'.99N, 113° 51'.22E

 No.4 04° 42'.00N, 113° 56'.73E

Chart MAL 752 (Last Correction 60/2014) WGS 84 DATUM

Insert  No.1 04° 43'.08N, 113° 57'.31E

 No.2 04° 41'.21N, 113° 50'.82E

 No.3 04° 40'.99N, 113° 51'.22E


 No.4 04° 42'.00N, 113° 56'.73E

Chart MAL 754 (Last Correction 60/2014) WGS 84 DATUM

Insert  No.1 04° 43'.08N, 113° 57'.31E

 No.2 04° 41'.21N, 113° 50'.82E

 No.3 04° 40'.99N, 113° 51'.22E

 No.4 04° 42'.00N, 113° 56'.73E

SECTION III

MARINE SAFETY INFORMATION

74/2014(T) Malaysia - Terengganu - Pipeline Operation.

Source: Marine Department Malaysia No. 30/2014(T).

1. A SUBMARINE PIPELINE INSTALLATION OPERATION IS CURRENTLY BEING CARRIED OUT FROM KERTEH PORT TO THE BORDER OF MALAYSIA - THAILAND, SOUTH CHINA SEA USING STARTED FROM 15 APR UNTIL 31 OCT (200 DAYS). THE COORDINATES ARE AS FOLLOWS :

- A. IP-2 : 04 36.96N 103 31.24E.
- B. IP-1 : 06 41.15N 103 09.01E.
- C. PLTS : 07 01.63N 103 17.62E.

2. MARINERS ARE ADVISED TO NAVIGATE WITH CAUTION WHEN IN THE VICINITY AND KEEP CLEAR FROM THE WORKING AREA.

3. CHARTS AFFECTED : MAL 5, MAL 65, MAL 68, MAL 645, MAL 654, MAL 655, MAL 664 AND MAL 6441.

75/2014(T) Malaysia - Sarawak - Survey Operation.

Source: Sarawak Marine Department No. 32/2014(T).

1. PETRONAS CARIGALI SDN. BHD. IS CURRENTLY CONDUCTING A 3D-4C SEISMIC SURVEY OPERATION IN AREA OF BLOCK SK314A, OFFSHORE SARAWAK STARTED FROM 15 MAR FOR DURATION OF APPROXIMATELY 7 MONTHS. THE 3D-4C SEISMIC SURVEYS AREA ARE AS FOLLOWS :

A. TEMANA POINT.

- (1) 03 16.48N 112 38.83E
- (2) 03 19.36N 112 52.04E
- (3) 03 12.40N 112 53.54E
- (4) 03 09.53N 112 40.33E
- (5) 03 17.92N 112 45.44E
- (6) 03 10.96N 112 46.94E

B. D18 POINT.

- (1) 03 34.47N 112 19.40E
- (2) 03 40.41N 112 21.00E
- (3) 03 38.72N 112 27.49E
- (4) 03 32.77N 112 25.92E

2. THE SURVEY VESSEL WILL BE TOWING 9-10 UNDERWATER CABLES EACH OF 12KM LONG. THE TAIL OF EACH STREAMER THERE WILL BE A YELLOW RADAR REFLECTIVE TAIL-BUOYS WQUIPPED WITH FLASHING STROBE LIGHT.

3. THE DETAILS OF SURVEY VESSEL ARE INVOLVED :

- A. VESSEL NAME : M.V NOR TIGERFISH, M.W MERMAID VIGILANCE, M.V VOS ARTEMLS, M.V BAHTERA MULIA, M.V BOURBON 318, M.V EXPRESS 80, M.V SEAGOOD CASSANDRA 2, M.V WINJAYA, M.V GREAD OCEAN 5.

4. MARINERS ARE ADVISED TO NAVIGATE WITH CAUTION AND KEEP CLEAR AT LEAST 1KM FROM THE VESSEL AT THE TIMES.

5. CHARTS AFFECTED : MAL 6, MAL 741 AND MAL 751

76/2014(T) Malaysia - Sarawak - Moving Rig.

Source: Sarawak Marine Department No. 38/2014(T).

1. THE SEMI-SUB DRILLING RIG 'ENSCO 8504' WILL BE MOVING FROM KEKEK-1 TO PROPOSED MARJAROM-1 WELL LOCATION, OFFSHORE SARAWAK STARTED FROM 21 APR FOR A PERIOD APPROXIMATELY 51 DAYS. THE COORDINATES ARE AS FOLLOWS:

- A. KEKEK-1 : 05 48.68N 111 26.65E
- B. MARJAROM-1 : 05 19.43N 112 50.78E

2. MARINERS ARE ADVISED TO NAVIGATE WITH EXTRA CAUTION AND KEEP CLEAR WITH 5 NM AWAY FROM THE LOCATIONS WHEN IN THE VICINITY.

3. CHARTS AFFECTED : MAL 6 AND MAL 762.

77/2014(T) Malaysia - Sarawak - Drilling Operation.

Source: Sarawak Marine Department No. 39/2014(T).

1. NEWFIELD MALAYSIA INC. IS CURRENTLY CONDUCTING AN EXPLORATION DRILLING IN AREA OF BLOCK SK408 FOR 5 EXPLORATION WELLS, OFFSHORE SARAWAK. THE ENSCO-106 JACK-UP DRILLING IS EXPECTED TO BE TOWED FROM B17-1 WELL, BLOCK SK310 TO TEJA-1 WELL LOCATION STARTED FROM 09 JAN FOR DURATION OF 115 TO 150 DAYS.

2. THE DRILLING AREA ARE AS FOLLOWS :

- A. B17 - 04 33.36N 113 27.34E.
- B. TEJA - 04 39.12N 112 48.78E.
- C. GOREK - 04 36.92N 112 36.93E.
- D. LEGUNDI - 04 31.50N 112 33.32E.
- E. LARAK - 04 30.97N 112 18.48E.
- F. BAKONG - 04 35.80N 112 04.08E.

3. MARINERS ARE ADVISED TO NAVIGATE WITH CAUTION AND KEEP CLEAR 2 NM AWAY FROM THE VESSEL WHEN NAVIGATING IN THE VICINITY.

4. CHART AFFECTED : MAL 6, MAL 750, MAL 751, MAL 754 AND MAL 762.

78/2014(T) Malaysia - Sabah - Survey Operation.

Source: Sabah Marine Department No. 6/2014(T).

1. PETRONAS CARIGALI SDN. BHD. WILL BE CONDUCTING TWO PHASES OF SEISMIC SURVEY AT OFFSHORE SABAH. THE DETAILS OF THE OPERATION ARE AS FOLLOW :

- A. PHASE ONE : 25 MAR 2014 (30 DAYS).
- B. PHASE TWO : 25 MAY 2014 (90 DAYS).

2. THE SURVEY AREAS ARE AS FOLLOWS :

- A. LINE 1 : 06 52.18N 116 37.34E
- B. LINE 1 : 06 56.46N 116 41.66E
- C. LINE 1 : 06 56.46N 116 41.66E
- D. LINE 1 : 07 03.51N 116 43.68E
- E. LINE 2 : 07 00.33N 116 36.21E
- F. LINE 2 : 06 51.83N 116 42.49E
- G. LINE 3 : 06 45.91N 116 35.94E
- H. LINE 3 : 06 54.95N 116 42.09E
- I. LINE 4 : 06 56.91N 116 49.75E

J. LINE 4 : 07 03.88N 116 56.54E
 K. LINE 5 : 07 02.81N 116 51.20E
 L. LINE 5 : 06 57.59N 116 55.55E
 M. LINE 6 : 06 42.47N 116 50.30E
 N. LINE 6 : 06 52.75N 116 56.75E
 O. LINE 7 : 06 55.81N 117 19.29E
 P. LINE 7 : 06 58.73N 117 38.37E

3. THE VESSELS INVOLVED ARE AS FOLLOWS :

A. NAME : MERMAID VANQUISH
 IMO : 9425576
 FLAG : SINGAPORE
 MMSI : 565361000
 CALLSIGN : 9VBF4

B. NAME : MERMAID DISCOVERY
 IMO : 9404211
 FLAG : SINGAPORE
 MMSI : 565794000
 CALLSIGN : 9V7346

4. MARINERS ARE ADVISED TO NAVIGATE WITH EXTRA CAUTION AND KEEP WELL CLEAR WITH 2NM FROM THE SURVEY VESSEL WHEN IN THE VICINITY.

5. CHARTS AFFECTED : MAL 6 AND MAL 871.

79/2014(T) Malaysia - Sabah - Hub Development Project Operation.

Source: Sabah Marine Department No. 8/2014(T).

1. KEBABANGAN PETROLEUM COMPANY (KPOC) SDN. BHD. WILL BE CONDUCTING HUB DEVELOPMENT PROJECT OPERATION, OFFSHORE SABAH AT POSITION 06 26.66N 115 23.64E STARTING FROM 13 MAY UNTIL 27 DEC.

2. THE DETAILS OF THE OPERATION ARE AS FOLLOWS :

A. ACTIVITY : BATHYMETRY SURVEY.
 DATE COMMENCE : 13 MAY 2014.
 DATE COMPLETION : 06 JUN 2014.
 COVERAGE : 15 NM.
 VESSEL : FUGRO EQUINOX.

B. ACTIVITY : POST DRILLING REMOVAL SCOPE AND HOOC-UP COMMISSIONING PREPARATION.
 DATE COMMENCE : 15 MAY 2014.
 DATE COMPLETION : 05 JUN 2014.
 COVERAGE : 5 NM.
 VESSEL : AWB(TBA).

C. ACTIVITY : TOPSIDES TRANSPORTATION & INSTALLATION.
 DATE COMMENCE : 18 MAY 2014.
 DATE COMPLETION : 22 JUN 2014.
 COVERAGE : 5 NM.
 VESSEL : XIANG RUI KOU.

D. ACTIVITY : HOOK-UP & COMMISSIONING.
 DATE COMMENCE : 20 JUN 2014.
 DATE COMPLETION : 27 DEC 2014.
 COVERAGE : 5 NM.
 VESSEL : SARKU 300.

3. MARINERS ARE ADVISED TO NAVIGATE WITH EXTRA CAUTION WHEN IN THE VICINITY.

4. CHARTS AFFECTED : MAL 6, MAL 864 MAL 865 AND MAL 872.

SECTION IV

CORRECTIONS TO MALAYSIAN LIST OF LIGHTS

Nat No	Location Name	Lat/Long N/E	Characteristic	Elevation	Range (Mile)	Structure Height (m)	Remark	Int. No
7518	Kuala Igan	2 50.49 N 111 39.23 E	Fl(2)W 10s	10	5		TE 2014	1918