



# MALAYSIAN NOTICES TO MARINERS

Monthly Edition 9 of 2014  
30 SEPTEMBER 2014

## CONTENTS

- I - Explanatory Notes / Index of Charts Affected.
- II - Notices to Mariners and Corrections to Charts.
- III - Marine Safety Information.
- IV - Information on Availability of Malaysian Charts and Publication.
- V - Corrections to Malaysian List of Lights.

Mariners are requested to inform The Hydrographer, National Hydrographic Centre, Bandar Armada Putra, Pulau Indah, 42009 PORT KLANG, Selangor Darul Ehsan, Malaysia. (Tel: +603 3169 4400), (Fax: +603 3101 3111), E-mail: [nhc@hydro.gov.my](mailto:nhc@hydro.gov.my) immediately of the discovery of new dangers, changes or defects in aids to navigation and shortcoming in Malaysian charts or publications.

*DATO' PAHLAWAN ZAAIM BIN HASAN*  
*Rear Admiral*  
*The Hydrographer*

## SECTION I

### EXPLANATORY NOTES

#### Charts

The notices in Section II give instructions for the correction of Malaysian Chart (MAL) while notices in Section III give information on marine safety information. Geographical positions refer to the largest scale chart unless otherwise stated. Bearing are true reckoned clockwise from 000 to 359, those relating to lights are from seaward.

Notices to Mariners correcting MAL charts are issued by the National Hydrographic Centre, Royal Malaysian Navy and should be inserted on the charts affected in waterproof violet ink in case of permanent notices and in pencil in case of temporary notices.

#### Temporary and Preliminary Notices

These are indicated by (T) or (P) after the notice number.

#### Original Information

An asterisk (\*) adjacent to the number of a notice indicates that the notice is based on original information.

#### Malaysian Notice (MN)

Mariners are to take note the legend MN indicates Malaysian Notice.





INDEX OF CHARTS AFFECTED	
MAL 5	128/2014(T), 129/2014(T)
MAL 5123	123/2014
MAL 515	124/2014
MAL 5410	125/2014
MAL 5425	125/2014
MAL 553	125/2014
MAL 554	125/2014
MAL 6	126/2014, 127/2014
MAL 65	128/2014(T)
MAL 655	128/2014(T)
MAL 68	128/2014(T), 129/2014(T)
MAL 8617	126/2014
MAL 864	127/2014
MAL 865	127/2014
MAL 872	127/2014

**SECTION II**

**123/2014 Singapore - Temasek Fariway, Banyan Basin E and Tuas View - Buoyage.**

**Source: British Admiralty Notices No. 3897/2014.**


Chart MAL 5123 (Last Correction 65/2014) WGS 84 DATUM

<b>Insert</b>	 <i>Fl.G.4s Jurong Dua,</i>	01° 14'.95N,	103° 39'.55E
<b>Move</b>	 <i>Q(9)15s Jurong Empat, from:</i>	01° 15'.93N,	103° 39'.02E
	to:	01° 15'.88N,	103° 39'.04E
<b>Delete</b>	 <i>Fl.G.6s Jurong Tiga</i>	01° 15'.40N,	103° 39'.29E
	former  <i>Fl.G.4s Jurong Dua</i>	01° 14'.67N,	103° 39'.61E

**124/2014 Indonesia - Sumatera - Pulau Batam - T.Pinggir - Wreck.**

**Source: British Admiralty Notices No. 4065/2014.**

Chart MAL 515 (Last Correction 103/2014) WGS 84 DATUM

<b>Insert</b>		01° 09'.98N,	103° 56'.88E
---------------	--	--------------	--------------

**125/2014 Malaysia - Perak - Pulau Katak - Light.**

**Source: Marine Department Malaysia No. 77/2014.**

Chart MAL 5410 (Last Correction 104/2014) WGS 84 DATUM

<b>Amend</b>	light to, Oc10s+LFI 3s	04° 09'.35N,	100° 37'.13E
--------------	------------------------	--------------	--------------

Chart MAL 5425 (Last Correction 104/2014) WGS 84 DATUM

<b>Amend</b>	light to, Oc10s+LFI 3s	04° 09'.35N,	100° 37'.13E
--------------	------------------------	--------------	--------------

Chart MAL 553 (Last Correction 44/2014) WGS 84 DATUM

<b>Amend</b>	light to, Oc10s+LFI 3s	04° 09'.35N,	100° 37'.13E
--------------	------------------------	--------------	--------------

Chart MAL 554 (Last Correction 104/2014) WGS 84 DATUM

<b>Amend</b>	light to, Oc10s+LFI 3s	04° 09'.35N,	100° 37'.13E
--------------	------------------------	--------------	--------------



**SECTION III**

**MARINE SAFETY INFORMATION**

**128/2014(T) Malaysia - Terengganu - South China Sea - Drilling Operation.**

**Source: Marine Department Malaysia No. 74/2014(T).**

1. THE DRILLING OPERATION IS CURRENTLY BEING CARRIED OUT IN AREA OF ANDP-B, ANCSI B, SOUTH CHINA SEA AT POSITION 05 12.50N 104 40.24E STARTED FROM 12 SEPT 2014 UNTIL 4 MAY 2015.
  2. THE DETALIS OF THE DRILLING RIG ARE AS FOLLOWS :  

A. NAME	:	SKD T-10.
B. FLAG	:	PANAMA.
C. LOA	:	102M.
D. BREADTH	:	32M.
  3. MARINERS ARE ADVISED TO KEEP CLEAR FROM THE DRILLING AREA WITH MINIMAL DISTANCE OF 2 KM RADIUS FROM THE DRILLING RIG.
  4. CHARTS AFFECTED : MAL 5, MAL 65, MAL 68 AND MAL 655.
- 

**129/2014(T) Malaysia - South China Sea - Installation of Pipeline.**

**Source: Marine Department Malaysia No. 80/2014(T).**

1. AN INSTALLATION OF PIPELINES AND OFFSHORE PLATFORM IS CURRENTLY BEING CARRIED OUT IN AREA SOUTH CHINA SEA UNTIL 22 NOV 2014. THE COORDINATES ARE AS FOLLOWS:  

A.	MUDA RISER PLATFORM	:	07 35.51N 102 59.18E
B.	KP 0.0 (MUDA GAS FILED)	:	07 35.51N 102 59.11E
C.	KP 75.184 (MALAYSIAN WATERS)	:	07 01.65N 103 17.62E
  2. THE VESSELS INVOLVED ARE AS FOLLOWS :  

A.	HLV LTS3000.
B.	AHT STIPE TIDE.
C.	AHT ENA GARUDA.
D.	MB EASTERN ROSE.
E.	AHT ENA UNICORN.
F.	MB EASTERN COSMOS.
G.	OGT ENA PRESIDENT.
H.	OGT ENA RAJA.
I.	MB EASTERN GALAXY.
J.	OGT ENA LEGEND.
K.	OGT ENA SUMO.
L.	MB EASTERN CONTINENT.
M.	OGT ENA DYNASTI.
N.	MB EASTERN NOVA.
O.	AHTS ASL PELANGI.
P.	FCB PELICAN GOOD.
Q.	DP DSV KREUZ INSTALLER.
R.	AWB SARKU 2000.
S.	AHT JADE FISH.
  3. MARINERS ARE ADVISED TO KEEP WELL CLEAR FROM THE WORKING AREA WITH MINIMAL DISTANCE OF 2 KM RADIUS AND 2 KM ASTERN AWAY FROM THE WORKING VESSELS.
  4. CHARTS AFFECTED : MAL 5 AND MAL 68.
-

## SECTION IV

### INFORMATION ON AVAILABILITY OF MALAYSIAN CHARTS AND PUBLICATION

1. The following new edition charts have been published and previous editions hereby cancelled:

<b>Chart No.</b>	<b>Title</b>	<b>Scale</b>	<b>Edition</b>	<b>Price</b>
MAL 6	Sabah dan Sarawak	1 : 250 000	30 Sep 14	RM 60.00
MAL 871	Kepulauan Mantanani – Pulau Banggi	1 : 150 000	30 Sep 14	RM 60.00

2. The following new chart has been published:




<b>Chart No.</b>	<b>Title</b>	<b>Scale</b>	<b>Edition</b>	<b>Price</b>
MAL 6124	Perairan Pengerang	1 : 30 000	30 Sep 14	RM 60.00
MAL 6202	Sekitar Perairan Sedili	1 : 50 000	1 Ogos 14	RM 60.00
MAL 8523	Sekitar Perairan Labuan	1 : 20 000	30 Sep 14	RM 60.00
MAL 860	Terumbu Segama – Pulau Ligitan	1 : 200 000	30 Sep 14	RM 60.00
MAL 8715	Pulau Banggi – Pulau Jambongan	1 : 100 000	1 Ogos 14	RM 60.00

3. The above charts are available at:

National Hydrographic Centre  
Royal Malaysian Navy  
Bandar Armada Putra  
Pulau Indah  
42009 PORT KLANG  
Selangor

No. Tel : 03-31694400/4555  
Website : [www.hydro.gov.my](http://www.hydro.gov.my)  
Email : [nhc@hydro.gov.my](mailto:nhc@hydro.gov.my)

**SECTION IV**  
**CORRECTIONS TO MALAYSIAN LIST OF LIGHTS**

<b>Nat No</b>	<b>Location Name</b>	<b>Lat/Long N/E</b>	<b>Characteristic</b>	<b>Elevation</b>	<b>Range (Mile)</b>	<b>Structure Height (m)</b>	<b>Remark</b>	<b>Int. No</b>
5293.2	- Pulau Satumu. Semaphore tower	1 09.65 N 103 44.47 E	Iso W 10s	41	6	Metal framework tower 8	Traffic Signals. Shown where VLCC crosses Main Strait. Black  by day, x by night. <b>TE</b> <b>2014</b>	1693.2
5294.7	MAIN STRAIT - Helen Mar Reef (ID)	1 07.44 N 103 46.51 E	FI W 6s  Racon	16	13	  on yellow beacon black top 12	<i>f</i> 0.35. Ra refl. <b>TE 2014</b>  ALRS Vol 2 Station 86280. <b>TD 2014</b>	1694.7