

# MAL 5622

58/2011\*

Peninsular Malaysia, West Coast – Pulau Langkawi – Teluk Apau – Light Beacon.

Source: Marine Department Peninsular Malaysia Notice No. 14/2011.

Chart MAL 5622 (Last Correction N.E 2010) WGS 84 DATUM

Delete	 Fl.G.4s	06° 21'.35N,	099° 54'.43E
	 Fl.G.4s	06° 21'.39N,	099° 54'.75E

---

59/2011\*

Peninsular Malaysia, West Coast – Pulau Langkawi – Teluk Apau – Light Beacon.

Source: Marine Department Peninsular Malaysia Notice No. 15/2011.

Chart MAL 5622 (Last Correction 57/2011) WGS 84 DATUM

Insert	 Teluk Apau No. 1 Fl.Y.3s12m5M	06° 22'.05N,	099° 54'.61E
	 Teluk Apau No. 2 Fl.Y.5s12m5M	06° 21'.56N,	099° 54'.73E

---

33/2013

Malaysia – Kedah – Langkawi – Light Buoys.

Source: Marine Department Malaysia No. 4/2013.

Chart MAL 5622 (Last Correction 59/2011) WGS 84 DATUM

Insert	 Jerkom 1 FL.R.5s	06° 15'.30N,	099° 45'.54E
Insert	 Jerkom 2 FL (2+1).R.12s	06° 15'.64N,	099° 45'.89E



---

153/2013\*

Malaysia – Kedah – Pulau Langkawi – Pulau Tuba – Under Water Pipe Line.

Source : National Hydrographic Centre, Royal Malaysian Navy.

Chart MAL 5622 (Last Correction 33/2013) WGS 84 DATUM

Insert	Under water pipeline 		
	Joining:	(a) 06° 17'.89N,	99° 51'.46E
		(b) 06° 15'.73N,	99° 51'.08E
	Legend, Water centre on:	(a)-(b) above	
Insert	Under water pipeline 		
	Joining:	(a) 06° 14'.81N,	99° 49'.53E
		(b) 06° 15'.12N,	99° 49'.49E
	Legend, Water centre on:	(a)-(b) above	

---

182/2013\* Malaysia – Kedah – Pulau Langkawi – Wreck.

Source: National Hydrographic Centre, Royal Malaysian Navy.

Chart MAL 5622 (Last Correction 153/2013) WGS 84 DATUM

Delete  06° 16'.46N, 099° 45'.89E

Insert  06° 16'.47N, 099° 45'.89E

---

91/2014\* Malaysia - Kedah - Langkawi - Light Buoys - Unlit.

Source: KD GANYANG, Royal Malaysian Navy.

Chart MAL 5622 (Last Correction 182/2013) WGS 84 DATUM

Insert legend, (**Unlit**) for  
Bouy Jerkom 1, *FL.R.5s* 06° 15'.30N, 099° 45'.54E

legend, (**Unlit**) for  
Bouy Jerkom 2, *FL (2+1).R.12s* 06° 15'.64N, 099° 45'.89E

---

114/2014(T)\* Malaysia - Kedah - Langkawi - Pulau Rebak Besar - Beacon Missing.

Source: National Hydrographic Centre, Royal Malaysian Navy.

Chart MAL 5622 (Last Correction 91/2014) WGS 84 DATUM

Insert legend, (**Missing**) for  
Beacon, Oc.R 06° 17'.55N, 099° 41'.35E

---


31/2016\* MALAYSIA – Kedah – Langkawi – Light Buoys.

Source: National Hydrographic Centre.

Chart MAL 5622 (Last Correction 114/2014) WGS 84 DATUM

Replace  Jerkom 1  
*FL.R.5s* for

 Jerkom 1  
*FL.R.5s* 06° 15'.30N, 099° 45'.54E

 Jerkom 2  
*FL (2+1).R.12s* for

 Jerkom 2  
*FL (2+1).R.12s* 06° 15'.64N, 099° 45'.89E

---

**74/2016 MALAYSIA – Kedah – Langkawi – Tg. Chawat – Light Buoy.**

**Source: Marine Department of Malaysia No. 24/2016.**

Chart MAL 5622 (Last Correction 31/2016) WGS 84 DATUM

**Insert**



*Fl.G.5s 5m 5M*

06° 17'.60N, 099° 51'.65E

---

**75/2016**

**Malaysia – Pulau Langkawi – Kuala Kedah – Light Buoys.**

**Source: Marine Department of Malaysia No. 25, 29/2016.**

Chart MAL 5622 (Last Correction 74/2016) WGS 84 DATUM

**Delete**



*Fl.Y.10s  
Enggang 1Y*

06° 14'. 20N, 099° 53'. 40E



*Fl(4)Y.10s  
Enggang 2Y*

06° 15'. 00N, 099° 53'. 50E

---

**89/2016**

**Corrigendum Notices to Mariners 03 of 2016.**

**Replace Notices No. 74/2016**

Chart MAL 5622 (Last Correction 75/2016) WGS 84 DATUM

**Substitute**



*Fl.G.5s 5m 5M*

for



*Fl.G.5s 5m 5M*

06° 17'.60N, 099° 51'.65E

---

**168/2016**

**MALAYSIA – Kedah – Langkawi – Port hand lightbuoy.**

**Source: Marine Department of Malaysia Notice No. 79/2016.**

Chart MAL 5622 (Last Correction 89/2016) WGS 84 DATUM

**Insert**



*Fl(2)R.10s5m5M*

06° 17'.96N, 099° 52'.67E

---

**225\*/2018**

**MALAYSIA – Kedah – Renaming of Island and Rocks.**

**Source: Kedah State Executive Council.**

Chart MAL 5622 (Last Correction 168/2016) WGS 84 DATUM

**Insert**

Pulau Kapal

06° 11'.52N, 099° 50'.49E.

---