




MAL 5630

59/2011* Peninsular Malaysia, West Coast – Pulau Langkawi – Teluk Apau – Light Beacon.

Source: Marine Department Peninsular Malaysia Notice No. 15/2011.

Chart MAL 5630 (Last Correction N.E 2010) WGS 84 DATUM

Insert	 Teluk Apau No. 1 Fl.Y.3s12m5M	06° 22'.05N,	099° 54'.61E
	 Teluk Apau No. 2 Fl.Y.5s12m5M	06° 21'.56N,	099° 54'.73E
	 Teluk Apau No. 3 Fl.Y.6s12m5M	06° 22'.18N,	099° 55'.47E
	 Kuala Perlis No. 1 Fl.Y.5s12m5M	06° 23'.71N,	100° 07'.33E
	 Kuala Perlis No. 2 Fl.Y.10s12m5M	06° 23'.06N,	100° 07'.47E

165/2011* Peninsular Malaysia, West Coast – Pulau Langkawi – Teluk Apau – Light Beacon.

Source: Marine Department Peninsular Malaysia Notice No. 14/2011.



Chart MAL 5630 (Last Correction 59/2011) WGS 84 DATUM

Delete	 Fl.G.4s	06° 21'.35N,	099° 54'.43E
	 Fl.G.4s	06° 21'.39N,	099° 54'.75E

153/2013* Malaysia – Kedah – Pulau Langkawi – Pulau Tuba – Under Water Pipe Line.

Source : National Hydrographic Centre, Royal Malaysian Navy.

Chart MAL 5630 (Last Correction 165/2011) WGS 84 DATUM

Insert	Under water pipeline 		
	Joining:	(a) 06° 17'.89N,	99° 51'.46E
		(b) 06° 15'.73N,	99° 51'.08E
	Legend, Water centre on:	(a)-(b) above	
Insert	Under water pipeline 		
	Joining:	(a) 06° 14'.81N,	99° 49'.53E
		(b) 06° 15'.12N,	99° 49'.49E
	Legend, Water centre on:	(a)-(b) above	

60/2016* MISCELLANEOUS UPDATES TO CHARTS

Source: National Hydrographic Centre.

Chart MAL 5630 (Last Correction 153/2011) WGS 84 DATUM

Insert Magenta limit and chart number, 5625, as follows:

(a)	06° 21'.70N,	100° 04'.00E
(b)	06° 25'.10N,	100° 04'.00E
(c)	06° 25'.10N,	100° 09'.30E
(d)	06° 21'.70N,	100° 09'.30E

74/2016 MALAYSIA – Kedah – Langkawi – Tg. Chawat – Light Buoy.

Source: Marine Department of Malaysia No. 24/2016.

Chart MAL 5630 (Last Correction 60/2016) WGS 84 DATUM

Insert  *Fl.G.5s 5m 5M* 06° 17'.60N, 099° 51'.65E

75/2016 Malaysia – Pulau Langkawi – Kuala Kedah – Light Buoys.

Source: Marine Department of Malaysia No. 25, 29/2016.

Chart MAL 5630 (Last Correction 74/2016) WGS 84 DATUM

Delete  *Fl.Y.10s*
Enggang 1Y 06° 14'. 20N, 099° 53'. 40E

 *Fl(4)Y.10s*
Enggang 2Y 06° 15'. 00N, 099° 53'. 50E

89/2016 Corrigendum Notices to Mariners 03 of 2016.

Replace Notices No. 74/2016

Chart MAL 5630 (Last Correction 75/2016) WGS 84 DATUM

Substitute  *Fl.G.5s 5m 5M* for  *Fl.G.5s 5m 5M* 06° 17'.60N, 099° 51'.65E

168/2016 MALAYSIA – Kedah – Langkawi – Port hand lightbuoy.

Source: Marine Department of Malaysia Notice No. 79/2016.

Chart MAL 5630 (Last Correction 89/2016) WGS 84 DATUM

Insert  *Fl(2)R.10s5m5M* 06° 17'.96N, 099° 52'.67E

184/2016(T) MALAYSIA – Perlis – Kuala Perlis – Buoy.

Source: Marine Department of Malaysia Notice No. 81/2016(T).

Chart MAL 5630 (Last Correction 168/2016) WGS 84 DATUM

Insert legend, (*Off Station*) for
Fl.G.4s 06° 24'.05N, 100° 05'.97E

131*/2017 MALAYSIA – Kedah – Kuala Perlis – Geographical Name.

Source: National Hydrographic Centre.

Chart MAL 5630 (Last Correction 184/2016) WGS 84 DATUM


Delete Batuan Layang(9) 06° 20'.71N, 100°08'.51E

153*/2017 MALAYSIA – Perlis – Kuala Perlis – Light buoy.

Source: Marine Department of Malaysia Notice No. 52/2017.

Note: Notice 184/2016(T) is cancelled.

Chart MAL 5630 (Last Correction 131/2017) WGS 84 DATUM

Move  *Fl.G.4s* from: 06° 24'.19N, 100° 05'.77E
to: 06° 24'.05N, 100° 05'.97E

164(T)*/2018 MALAYSIA – Perlis – Kuala Perlis – Light buoy.

Source: Marine Department of Malaysia No. 85(T)/2018.

1. Kuala Perlis 4G, *Fl.G.2s*, in position 06°23'.98N, 100°06'.67E is off station.
 2. Mariners are advised to navigate with caution in the area.
(WGS84 DATUM)
 3. Charts affected – MAL 5630.
-

225*/2018 MALAYSIA – Kedah – Renaming of Island and Rocks.

Source: Kedah State Executive Council.

Chart MAL 5630 (Last Correction 164/2018) WGS 84 DATUM

Replace P. Kapal, with Pulau Anak Peluru 06° 25'.23N, 099° 53'.20E.

41*/2021 MALAYSIA – Perlis – Kuala Perlis – Light Buoy.

Source: Marine Department of Malaysia No. 314/2020.

Chart MAL 5630 (Last Correction 225/2018) WGS 84 DATUM

Delete



Fl.R.4s

06° 23'.47N, 100° 04'.68E
