







Source: National Hydrographic Centre.

Chart MAL 6147 (Last Correction NE/2021) WGS 84 DATUM

	<i>Fl(2)G.5s</i> with		<i>Fl(2)G.5s</i>	01° 19'.14N,	104° 11'.88E
	<i>Fl.G.2s</i> with		<i>Fl.G.2s</i>	01° 19'.70N,	104° 12'.53E
	<i>Fl.G.2s</i> with		<i>Fl.G.2s</i>	01° 19'.57N,	104° 12'.54E

---