

MAL 731

74/2008* Malaysia – Kuala Santubong – Sarawak Waters – Leading Lights – Unlit.

Source : Sarawak Marine Department No:25/2008 (T)

Chart MAL 731 (Last Correction 59/2008) WGS 84 DATUM

Insert legend, (**Unlit**) for
Kuala Santubong Fl.2s 01° 41'. 50N, 110° 18'. 24E

163/2008* Malaysia – Kuala Santubong – Sarawak Waters – Leading Lights – Resumed.

Source : Sarawak Marine Department No:82/2008

Chart MAL 731 (Last Correction 74/2008) WGS 84 DATUM

Kuala Santubong Fl.2s 01° 41'. 50N, 110° 18'. 24E

Cancel Notice No. 74/2008

201/2008* Malaysia – Sarawak – Kuala Santubong – Lights.

Source : British Admiralty Notices No. 5719/2008.

Chart MAL 731 (Last Correction 163/2008) WGS 84 DATUM

Amend light to, 2Fl.2s5M 01° 41'. 47N, 110° 18'. 27E

42/2009*(T) Malaysia – Sarawak – Kuala Rajang – Lighthouse.

Source : Sarawak Marine Department No. 3/2009(T).

Chart MAL 731 (Last Correction 201/2008) WGS 84 DATUM.

Insert legend, (**Unlit**) for
Tanjung Jerijeh, Lighthouse Fl(3)15s38m22M 02° 09'. 34N, 111° 10'. 01E

57/2009*(T) Malaysia – Sarawak – Kuala Rajang – Beacon Collapsed.

Source : Sarawak Marine Department No. 14/2009(T).

Insert Chart MAL 731 (Last Correction 42(T)/2009) WGS 84 DATUM

legend, (**Collapsed**) for
Jerijeh South, Beacon Q.R 02° 08'. 22N, 111° 11'. 10E

58/2009* Malaysia – Sarawak – Kuala Rajang – Lighthouse Resumed.

Source : Sarawak Marine Department No. 10/2009(T).

Chart MAL 731 (Last Correction 58(T)/2009) WGS 84 DATUM

Tanjung Jerijeh 02° 09'. 34N, 111° 10'. 01E
Cancel Notice No. 42/2009

60/2009*(T) Malaysia – Sarawak – Kuala Rajang – Pulau Brait – Beacons Collapsed.

Source : Sarawak Marine Department No. 15/2009(T).

Insert Chart MAL 731 (Last Correction 59/2009) WGS 84 DATUM

legend, (**Collapsed**) for
Kuala Paloh, Beacon Fl(4)20s16M 02° 29'. 63N, 111° 11'. 30E

80/2009* Malaysia – Sarawak – Kuala Rajang – Beacon Reconstructed.

Source : Sarawak Marine Department No. 18/2009.

Chart MAL 731 (Last Correction 60/2009(T)) WGS 84 DATUM

Tanjung Jerijeh 02° 08'. 22N, 111° 11'. 10E
Notice No. 57/2009(T) is hereby cancelled

81/2009*(T) Malaysia – Sarawak – Kuala Santubong – Buoy.

Source : Sarawak Marine Department No. 19/2009(T).

Chart MAL 731 (Last Correction 80/2009) WGS 84 DATUM

Insert legend, (**Missing**) for
Kuala Santubong, Buoy Fl(2)10s 01° 45'. 32N, 110° 17'. 47E

92/2009* Malaysia – Sarawak – Kuala Santubong North-Westwards – Wreck.

Source : Sarawak Marine Dept. Notice No. 22/2009.

Chart MAL 731 (Last Correction 81/2009(T)) WGS 84 DATUM

Insert  01° 44'. 90N, 110° 16'. 50E

93/2009* Malaysia – Kuala Santubong – Sarawak Waters – Beacon.

Source : Sarawak Marine Department No. 21/2009 (T)

Chart MAL 731 (Last Correction 92/2009) WGS 84 DATUM

Insert legend,(**Collapsed**) for
Batu Kera (Kuala Santubong) Beacon Fl.G.4s7m4M 01° 42'. 64N, 110° 18'. 27E

107/2009* Malaysia – Kuala Santubong – Sarawak Waters – Beacon.

Source : Sarawak Marine Department No. 37/2009

Chart MAL 731 (Last Correction 93/2009) WGS 84 DATUM

Batu Kera (Kuala Santubong) Beacon Fl.G.5s 01° 42'. 64N, 110° 18'. 26E
Notice No. 93/2009 is hereby cancelled

149/2009*(T) Malaysia – Sarawak – Tanjung Po – Buoy and Beacon.

Source : Sarawak Marine Department No. 60/2009(T) and 63/2009(T).

Chart MAL 731 (Last Correction 107/2009) WGS 84 DATUM


Insert legend, (**Unlit**) for
Muara Tebas, Beacon No.1, Fl.6s9M 01° 39'. 00N, 110° 29'. 68E

150/2009* Malaysia – Sarawak – Kuala Santubong – Buoy and Wreck Beacon.

Source : Sarawak Marine Department No. 62/2009.

Chart MAL 731 (Last Correction 149/2009) WGS 84 DATUM

Insert  Fl(2)10s 01° 45'. 33N, 110° 17'. 45E

Delete  Fl(2)10s 01° 45'. 32N, 110° 17'. 47E
Notice No. 81/2009(T) is hereby

151/2009* Malaysia – Sarawak – Tanjung Po to Tanjung Datu – Light Beacon.

Source : Admiralty Notices No: 2947/2008.

Chart MAL 731 (Last Correction 150/2009) WGS 84 DATUM

Delete  BRB Fl(2)R.8s 01° 57'. 31N, 110° 14'. 12E

185/2009*(T) Malaysia – Sarawak – Tanjung Batang Marou – Beacon.

Source : Sarawak Marine Department No. 81/2009(T).

Chart MAL 731(Last Correction 151/2009) WGS 84 DATUM


Insert legend, (**Collapsed**) for
Tg. Batang Marou Beacon, Fl.4s12m5M 01° 45'. 31N, 111° 05'. 24E

83/2010* Malaysia – Sarawak – Tanjung Batang Marou – Beacon.

Source: Sarawak Marine Department No. 27/2010.

Chart MAL 731 (Last Correction 185(T)/2009) WGS 84 DATUM

Delete  Fl.4s12m5M 01° 45'. 31N, 111° 05'.24E

Insert  Fl.4s12m5M 01° 45'. 30N, 111° 05'.26E

156/2010* Malaysia – Sarawak – Off Tanjung Manis – Non-Anchorage Area.

Source: Sarawak Marine Department No. 48/2010, 49/2010 and 56/2010.

Chart MAL 731 (Last Correction 83/2010) WGS 84 DATUM

Insert limit of restricted area  ,     joining: 03° 09'.96N, 110° 43'.77E (border)
03° 01'.23N, 110° 37'.93E
02° 48'.23N, 110° 28'.55E
02° 46'.32N, 110° 31'.47E
02° 59'.15N, 110° 40'.69E
03° 09'.96N, 110° 48'.36E (border)

159/2010* Malaysia – Sarawak – Kuala Rajang and Kuala Paloh – Buoys.

Source: Sarawak Marine Department No. 50/2010.

Chart MAL 731 (Last Correction 156/2010) WGS 84 DATUM

Insert  Fl.R.4s 02° 07'.00N, 111° 18'.08E

 Fl.G.4s 02° 26'.90N, 111° 14'.73E

 Fl.R.4s 02° 27'.49N, 111° 15'.02E

 Fl.G.4s 02° 25'.28N, 111° 17'.42E

 Fl.G.4s 02° 24'.56N, 111° 19'.47E

173/2010(T)* Malaysia – Sarawak – Kuala Rajang and Kuala Paloh – Buoy.

Source: Sarawak Marine Department No. 55/2010(T).

Chart MAL 731 (Last Correction 159/2010) WGS 84 DATUM

Insert legend, (**Out of Position**) for Kuala Paloh Porthand Buoy, Fl.R.4s 02° 27'.49N, 111° 15'.02E

100/2011 (T)* Malaysia – Sarawak – Tanjung Po – Lighthouse.

Source: Sarawak Marine Department No. 34/2011(T).

Chart MAL 731 (Last Correction 173/2010(T)) WGS 84 DATUM

Amend range of light to, 18M 01° 43'.48N, 110° 31'.43E

116/2011(T)* Malaysia – Sarawak – Kuala Rajang and Kuala Paloh – Buoys.

Source: Sarawak Marine Department No. 41/2011(T).

Chart MAL 731 (Last Correction 100/2011(T)) WGS 84 DATUM

Insert legend, (*out of position*) for
buoy *Fl.G.4s* 02° 24'.56N, 111° 19'.47E

188/2011* Malaysia – Sarawak – Pulau Burong – Light beacon.

Source: Sarawak Marine Department No. 72/2011.

Chart MAL 731 (Last Correction 116/2011(T)) WGS 84 DATUM

Insert  Fl.10s27m 01° 38'.27N, 110° 48'.12E

190/2011(T)* Malaysia – Sarawak – Tanjung Paloh, Kabong – Light Beacon.

Source: Sarawak Marine Department No. 68/2011(T).

Chart MAL 731 (Last Correction 188/2011) WGS 84 DATUM

Insert legend, (*Out of service*) for
Tg. Paloh Light Beacon, Ldg 2Fl.4s5M 01° 47'.15N, 111° 06'.38E

104/2012* Malaysia – Sarawak – Tanjung Po – Wreck.

Source: Sarawak Marine Department No. 20/2012(T).



Chart MAL 731 (Last Correction 190/2011(T)) WGS 84 DATUM

Insert  01° 52'.34N, 110° 48'.72E

53/2013 Malaysia – Sarawak – Tanjung Sepang – Wreck.

Source: British Admiralty Notices No: 2947/2008.

Chart MAL 731 (Last Correction 104/2012(T)) WGS 84 DATUM

Substitute  PA for  *Fl(2)10s3m PA* 01° 46'. 97N, 110° 14'. 22E

75/2013(T) Malaysia – Sarawak – Kuala Santubong – Wreck.

Source : Sarawak Marine Dept. Notice No. 17/2013(T).

Chart MAL 731 (Last Correction 53/2013) WGS 84 DATUM

Insert  PA 01° 45'.35N, 110° 16'.77E

76/2013(T) Malaysia – Sarawak – Kuala Rajang – Beacon Collapsed.

Source : Sarawak Marine Department No. 14/2013(T).

Chart MAL 731 (Last Correction 75/2013(T)) WGS 84 DATUM

Insert legend, (**Collapsed**) for
Jerijeh South, Beacon Q.R 02° 08'.22N, 111° 11'.02E

105/2013 Malaysia – Sarawak – Sungai Sarawak – Tanjung Embang – Light- beacon.

Source : Sarawak Marine Department No. 56/2009.

Chart MAL 731 (Last Correction 76(T)/2013) WGS 84 DATUM

Amend light to, Fl.3s30m8M 01° 37'.13N, 110° 30'.29E

113/2013(T) Malaysia – Sarawak – Tanjung Sirik – Light Beacon – Unlit.

Source: Sarawak Marine Department No. 48/2013(T).

Chart MAL 731 (Last Correction 105/2013) WGS 84 DATUM

Insert legend, (**Unlit**) for
Fl.10s38m23M 02° 46'.76N, 111° 19'.31E

124/2013 Malaysia – Sarawak – Tanjung Batang Marou – Light Beacon – Resumed Operation.

Source: Sarawak Marine Department No. 50/2013.

Chart MAL 731 (Last Correction 113/2013(T)) WGS 84 DATUM

Delete legend, (**Collapsed**) for
Tg. Batang Marou Beacon, Fl.4s12m5M 01° 45'.30N, 111° 05'.26E
Notice No. 185/2009(T) is hereby cancelled

49/2014 Malaysia – Sarawak – Sungai Sarawak – Tanjung Embang – Light - beacon.

Source: Sarawak Marine Department No. 9/2014.

Chart MAL 731 (Last Correction 124/2013) WGS 84 DATUM

Amend light to, Fl.3s21m8M 01° 37'.34N, 110° 30'.50E

56/2014(T) Malaysia - Sarawak - Tanjung Po - Wreck.

Source: Sarawak Marine Department No. 26/2014(T).

Chart MAL 731 (Last Correction 49/2014) WGS 84 DATUM

Insert  01° 49'.37N, 110° 37'.57E

57/2014 Malaysia - Sarawak - Tanjung Baram to Tanjung Datu - Automatic Identification Systems. Anchorage area. Pilot boarding place.

Source: British Admiralty Notices No. 1251/2014.

Chart MAL 731 (Last Correction 56/2014(T)) WGS 84 DATUM

Insert  AIS at light 01° 43'.48N, 110° 31'.43E
02° 09'.34N, 111° 10'.01E

 02° 07'.70N, 111° 05'.00E

71/2014 Malaysia - Sarawak - Approaches to Batang Rajang - Kuala Rajang - Pilot boarding place.

Source: British Admiralty Notices No. 1638/2014.

Chart MAL 731 (Last Correction 57/2014) WGS 84 DATUM

Delete  Sarikei and Sibou 02° 08'.00N, 111° 08'.60E

139/2014(T) Malaysia - Sarawak - Kuala Paluh - Out Off Position.

Source: Sarawak Marine Department No. 92/2014(T).

Chart MAL 731 (Last Correction 71/2014) WGS 84 DATUM

Insert legend (**Out Off Position**) for Kuala Paluh buoy, Fl(3)G.9s 02° 27'.68N, 111° 13'.18E

47/2015 Malaysia - Sarawak - Santubong - Tanjung Sipang - Artificial Reefs.

Source: Marine Department Malaysia No. 19/2015.

Chart MAL 731 (Last Correction 139/2014(T)) WGS 84 DATUM

Insert  01° 53'.46N, 110° 19'.22E

61/2015 MALAYSIA - Sarawak - Kuala Sebuyau - Beacon.

Source: Sarawak Marine Department No. 30/2015.

Chart MAL 731 (Last Correction 47/2015) WGS 84 DATUM

Move  Fl.R.2s12m6M 01° 31'.42N, 110° 55'.71E
to: 01° 31'.36N, 110° 55'.99E

74/2015 MALAYSIA - Sarawak - Tanjung Sirik - Lighthouse - Resumed In Operation.

Source: Sarawak Marine Department No. 43/2015.

Chart MAL 731 (Last Correction 61/2015) WGS 84 DATUM

Delete legend, (**Unlit**) for
Fl.10s38m23M
Notice No. 113/2013(T) is hereby cancelled 02°46'.76N, 111°19'.31E

187/2015 MALAYSIA – Sarawak – Kuala Santubong – Wreck.

Source : Sarawak Marine Department No. 94/2015*.

Chart MAL 731 (Last Correction 74/2015) WGS 84 DATUM

Insert  Wk 01° 45'.33N, 110° 16'.76E

**202/2015 MALAYSIA – Sarawak – Tanjung Patong, Tanjung Sirik, Tanjung Sirik(i),
Batuan Likau and Kuala Baram – Light Beacon .**

Source : Sarawak Marine Department No. 102/2015*.

Chart MAL 731 (Last Correction 187/2015) WGS 84 DATUM

Insert  Fl.(2) Y. 5s 15m 5M 01° 45'.22N, 110° 30'.13E
 Fl. Y. 5s 9m 5M 02° 48'.74N, 111° 16'.32E
 Fl.(2) Y. 5s 9m 5M 02° 51'.27N, 111° 18'.41E

219/2015(T) MALAYSIA – Sarawak – Tg. Sirik – Lighthouse – Unlit.

Source: Sarawak Marine Department No. 107/2015(T).

Chart MAL 731 (Last Correction 202/2015) WGS 84 DATUM

Insert legend, (**Unlit**) for
Tg. Sirik, Fl.10s 38m 23M 02° 46'.76N, 111° 19'.31E

34/2016(T) Malaysia – Sarawak – Tg Po – Wreck.

Source: Sarawak Marine Department No. 117/2015(T).

Chart MAL 731 (Last Correction 219/2015) WGS 84 DATUM

Insert



01° 55'.41N, 110° 31'.60E

35/2016 MALAYSIA – Sarawak – Tg. Sirik – Lighthouse – Resumed In Operation.

Source: Sarawak Marine Department No. 112/2015*.

Chart MAL 731 (Last Correction 34/2016) WGS 84 DATUM

Delete

legend, (**Unlit**) for
Tg. Sirik, Fl.10s 38m 23M
Notice No. 219/2015(T) is hereby cancelled

02° 46'.76N, 111° 19'.31E

90/2016 MALAYSIA – Sarawak – Kuala Rajang – Buoys.

Source: Sarawak Marine Department No. 32/2016(T).

Chart MAL 731 (Last Correction 35/2016) WGS 84 DATUM

Insert

legend (**Out Of Position**) for
Buoy No.1, Fl.G.3s

02° 07'.33N, 111° 06'.00E

194/2016(T) MALAYSIA – Sarawak – Kuala Rajang – Wreck.

Source: Sarawak Marine Department No. 98/2016(T).

Chart MAL 731 (Last Correction 90/2016) WGS 84 DATUM

Insert



PA
Rep (2016)

02° 07'.80N, 111° 06'.96E

196/2016(T) MALAYSIA – Sarawak – Kuala Paloh – Buoy – Resumed Operation.

Source: Sarawak Marine Department No. 54/2016(T).

Chart MAL 731 (Last Correction 194/2016) WGS 84 DATUM

Delete

legend (**Out off Position**) for *Buoy, Fl(3)G.9s*
Notice No. 139/2014(T) is hereby cancelled

02°27'.68N, 111°13'.18E

46/2017* MALAYSIA – Sarawak – Kuala Rajang – Beacon – Resumed Operation.

Source: Sarawak Marine Department No. 14/2017*.

Chart MAL 731 (Last Correction 196/2016) WGS 84 DATUM

Delete

legend, (**Collapsed**) for
Jerijeh South, Beacon Q.R
Notice No. 76/2013(T) is hereby cancelled

02° 08'.22N, 111° 11'.02E

47/2017* MALAYSIA – Sarawak – Kuala Santubong – Buoy.

Source: Sarawak Marine Department No. 16/2017*.

Chart MAL 731 (Last Correction 46/2017) WGS 84 DATUM)


Substitute  Fl.G.5s for  Fl.G.4s7m4M 01° 42'.64N, 110° 18'.26E

92/2017 MALAYSIA – Sarawak – Kuala Rajang – Wreck.

Source: Sarawak Marine Department No. 58/2017*.

Chart MAL 731 (Last Correction 47/2017) WGS 84 DATUM


Delete  PA 02° 07'.80N, 111° 06'.96E
Rep (2016)

Insert  PA 02° 07'.49N, 111° 06'.56E
Rep (2017)

114*/2017 MALAYSIA – Sarawak – Kuala Rajang – Buoy.

Source: Sarawak Marine Department No. 75/2017*.

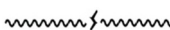
Chart MAL 731 (Last Correction 92/2017) WGS 84 DATUM

Move  Fl.G.3s, Buoy No.1 from: 02°07'.33N, 111°06'.00E
to: 02°07'.82N, 111°06'.92E

124*/2017 MALAYSIA – Laut China Selatan – Kuching-Mersing – Submarine power cable.

Source: Telekom Malaysia Berhad.

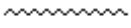
Chart MAL 731 (Last Correction 114/2017) WGS 84 DATUM

Insert submarine power cable, , joining: 01° 42'.93N 110° 21'.30E
(shore) 01° 46'.77N 110° 23'.06E
01° 53'.26N 110° 21'.52E
01° 58'.22N 110° 13'.70E
01° 58'.68N 110° 10'.22E
(border)

29*/2018 MALAYSIA – South China Sea – Kuching-Bintulu – Submarine cable.

Source: Telekom Malaysia Berhad.


Chart MAL 731 (Last Correction 124/2017) WGS 84 DATUM

Insert	submarine cable,  , joining:		01° 42'.95N	110° 21'.34E(shore)
			01° 43'.85N	110° 22'.81E
			01° 44'.46N	110° 23'.98E
			01° 45'.38N	110° 24'.92E
			01° 46'.10N	110° 25'.66E
			01° 46'.56N	110° 26'.08E
			01° 50'.26N	110° 27'.95E
			02° 00'.41N	110° 30'.62E
			02° 01'.51N	110° 31'.10E
			02° 06'.38N	110° 32'.50E
			02° 06'.99N	110° 33'.04E
			02° 59'.82N	110° 51'.70E
			03° 09'.95N	111° 00'.73E(N border)

109*/2018 MALAYSIA – Sarawak – Kuala Santubong – Light. Wrecks.

Source: Sarawak Marine Department No. 40/2018(P).

Chart MAL 731 (Last Correction 29/2018) WGS 84 DATUM

Delete	light-wreck, <i>Fl(2)10s</i>	(a)	01° 45'.96N,	110° 16'.11E
		(b)	01° 45'.33N,	110° 17'.45E
		<i>PA</i>	01° 45'.74N,	110° 15'.72E
Move		from:	01° 45'.96N,	110° 16'.11E
		to:	01° 45'.08N,	110° 16'.33E

116(T)*/2018 MALAYSIA – Sarawak – Kuala Rajang – Buoy.

Source: Sarawak Marine Department No. 29/2018(P).

1. Kuala Rajang, Buoy No. 1, *Fl.G.3s*, in position 02°07'.82N, 111°06'.92E is reported unlit.
2. Mariners are advised to navigate with caution in the area.
(WGS84 DATUM)
3. Charts affected– MAL 73.

117(T)*/2018 MALAYSIA – Sarawak – Kuala Paloh – Buoy.

Source: Sarawak Marine Department No. 44/2018(P).

1. Kuala Paloh, Buoy, *Fl.G.4s*, in position 02°28'.67N, 111°11'.43E is missing.
2. Mariners are advised to navigate with caution in the area.
(WGS84 DATUM)
3. Charts affected – MAL 731.

121(T)*2018 MALAYSIA – Sarawak – Tanjung Po – Buoy.

Source: Sarawak Marine Department No. 23(T)/2018.

1. Tanjung Po, Buoy No. 2, *Fl.R.4s*, is out of position. The details are as follows:
 - (a) Charted actual position: 01°42'.91N, 110°33'.86E.
 - (b) Current Location: 01°50'.66N, 110°40'.16E.
2. Mariners are advised to navigate with caution in the area.
(WGS84 DATUM)
3. Charts affected – MAL 731.

134*/2018 MALAYSIA – Sarawak – NW Oil Field Bayan, W Oil Field Siwa, N and S Kuala Rajang, Tg. Serabang – Fish haven.

Source: Sarawak Marine Department No. *19/2018.

Chart MAL 731 (Last Correction 121/2018) WGS 84 DATUM


Insert  02° 01'.60N, 111° 03'.10E
02° 16'.93N, 111° 04'.51E


136*/2018 MALAYSIA – Sarawak – Kuala Rajang – Buoys.

Source: Sarawak Marine Department No. *55, 56, 57, 58/2018.

Note: NTM 116(T)*2018 and 90/2016 is hereby cancelled.

Chart MAL 731 (Last Correction 134/2018) WGS 84 DATUM

Move  *Fl.G.3s* No.1 from: 02° 07'.82N, 111° 06'.92E
to: 02° 07'.49N, 111° 05'.26E

 *LFl.10s* from: 02° 07'.58N, 111° 04'.50E
to: 02° 07'.78N, 111° 03'.69E

138*/2018 MALAYSIA – Sarawak – Kuala Paloh – Buoy.

Source: Sarawak Marine Department No. *60/2018.

1. Kuala Paloh, Buoy No 1, *Fl.G.4s*, in position 02°28'.67N, 111°11'.43E is resumed in operation.
2. Former Notice No. 117(T)*/2018 is cancelled.
3. Charts affected – MAL 731.

39(T)*/2019 MALAYSIA – Sarawak – Kuala Santubong – Light buoys.

Source: Sarawak Marine Department No. 149(T)/2018.

Chart MAL 731 (Last Correction 138/2018) WGS 84 DATUM

Insert		<i>Fl(2)10s</i>	01° 45'.08N,	110° 16'.32E
		<i>Fl(2)10s</i>	01° 45'.32N,	110° 17'.45E

205(T)*/2019 MALAYSIA – Sarawak – Kuala Santubong – Light buoys.

Source: Sarawak Marine Department No. 77(T)/2019.

1. Song Kian Baru light buoy, *Fl(2)10s*, in position 01°45'.08N, 110°16'.33E and Michelle light buoy, *Fl(2)10s*, in position 01°45'.33N, 110°17'.45E are missing.
 2. Mariners are advised to navigate with caution in the area.
(WGS84 DATUM)
 3. Charts affected – MAL 731.
-

172(T)*/2020 MALAYSIA – Sarawak – Tanjung Sipang – Beacon.

Source: Sarawak Marine Department No. 103/2020(T).

1. Beacon *Fl.7.5s18M*, in position 01°48'.35N, 110°20'.14E is temporarily unlit.
 2. Mariners are advised to navigate with caution in the area.
(WGS84 DATUM)
 3. Charts affected – MAL 731.
-