









196*/2021 MALAYSIA – Sarawak – Kuala Rajang, Kuala Paloh – Obstructions.

Source: Sarawak Marine Department No. 139/2021.

Chart MAL 740 (Last Correction 111/2021) WGS 84 DATUM

 <i>Obstn</i>	02° 04'.25N, 111° 00'.84E
 <i>Obstn</i>	02° 08'.50N, 111° 01'.86E
 <i>Obstn</i>	02° 11'.56N, 111° 03'.82E
 <i>Obstn</i>	02° 28'.16N, 111° 07'.05E
 <i>Obstn</i>	02° 32'.77N, 111° 08'.65E
 <i>Obstn</i>	02° 39'.85N, 111° 11'.81E
 <i>Obstn</i>	02° 44'.80N, 111° 12'.38E
 <i>Obstn</i>	02° 50'.47N, 111° 13'.33E
