




186*/2023 MALAYSIA – Sarawak – SE Beting Patinggi Ali – Platforms.

Source: National Hydrographic Centre.

Chart MAL 750 (Last Correction 166/2023) WGS 84 DATUM

Insert		KSCPP	04° 58'.69N,	112° 59'.02E
		KSF	04° 58'.71N,	112° 58'.95E
		E11R-AA	04° 20'.09N,	112° 40'.96E
		legend, KSDP-A, centred on:	04° 58'.65N,	112° 58'.95E
