




30*/2024 MALAYSIA – Sarawak – Platforms.

Chart MAL 751 (Last Correction 212/2023) WGS 84 DATUM

Insert	 <input type="checkbox"/> TEDP-B	03° 14'.80N,	112° 48'.60E
	 <input type="checkbox"/> F12JT-A	04° 54'.10N,	112° 17'.55E
Amend	legend to, F13EDR-A, centred on:	04° 26'.39N,	112° 43'.62E
Delete	 <input type="checkbox"/> TEDP-B	03° 14'.42N,	112° 48'.60E
	legend, F13W, centred on:	04° 24'.77N,	112° 41'.52E

.....