




Source: National Hydrographic Centre.

Chart MAL 751 (Last Correction 122/2023) WGS 84 DATUM

Insert	 GOREK	(a)	04° 36'.90N, 112° 37'.18E
	submarine pipeline,  , joining:	(b)	04° 36'.68N, 112° 35'.93E
		(c)	04° 36'.74N, 112° 34'.75E
		(d)	04° 36'.98N, 112° 32'.86E
		(e)	04° 37'.03N, 112° 30'.52E
		(f)	04° 37'.21N, 112° 29'.73E
		(g)	04° 37'.25N, 112° 27'.61E
		(h)	04° 38'.28N, 112° 20'.00E
		(i)	04° 38'.31N, 112° 18'.24E()
	legend, Gas , along:		(a)-(i) above
