




186*/2023 MALAYSIA – Sarawak – SE Beting Patinggi Ali – Platforms.

Source: National Hydrographic Centre.

Chart MAL 751 (Last Correction 155/2023) WGS 84 DATUM

| | | | | |
|--------|---|-----------------------------|--------------|--------------|
| Insert |  | KSCPP | 04° 58'.69N, | 112° 59'.02E |
| |  | KSF | 04° 58'.71N, | 112° 58'.95E |
| |  | E11R-AA | 04° 20'.09N, | 112° 40'.96E |
| | | legend, KSDP-A, centred on: | 04° 58'.65N, | 112° 58'.95E |
