
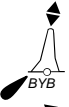
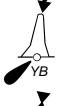




120/2022 MALAYSIA – Sarawak – Tg. Baram– Buoys.

Source: Sarawak Marine Department No. 93/2022.

Chart MAL 752 (Last Correction 55/2022) WGS 84 DATUM

Insert		Q	04° 40'.55N,	113° 58'.36E
		Q(3)10s	04° 40'.52N,	113° 58'.71E
		Q(6)+LFI. 15s	04° 40'.21N,	113° 58'.72E
		Q(9)15s	04° 40'.23N,	113° 58'.42E
Delete		FI(2)8s3M	04° 40'.38N,	113° 58'.61E
