

MAL 8503

57/2016(T) MALAYSIA – Sabah – Terusan Tando Bulong – Wreck.

Source: Sabah Marine Department No. 5/2016(T).

Chart MAL 8503 (Last Correction 157/2015) WGS 84 DATUM

Insert



04° 29'.70N, 118° 36'.90E

221/2016(T) MALAYSIA – Sabah – Lahad Datu, Semporna and Tawau – Light Beacons.

Source: Sabah Marine Department No. 18/2016(T).

Chart MAL 8503 (Last Correction 57/2016) WGS 84 DATUM

Delete



Pu. Katung Kalungan
Fl.10s37m17M

04° 55'.40N, 118° 16'.20E



Bagahak Light
Fl.5s70m15M

04° 56'.56N, 118° 38'.26E



Pulau Mataking
Fl.20s27m15M

04° 34'.62N, 118° 56'.93E

157*/2017 MALAYSIA – Sabah – Lahat Datu and Permatang Sentry – Sea Basing.

Source: National Hydrographic Centre.

Chart MAL 8503 (Last Correction 221/2016) WGS 84 DATUM

Move



From :

(a) 04°43'.90N, 118°46'.40E

To :

(b) 04°44'.10N, 118°46'.28E

58/2018* Malaysia – Sabah – Pulau Mataking – Block.

Source: National Hydrographic Centre.

Chart MAL 8503 (Last Correction 157/2016) WGS 84 DATUM

Insert

the accompanying block, centred on:

04° 31'.95N, 118° 52'.92E

227*/2018 MALAYSIA – Sabah – Sulu Archipelago – Transit Corridor.

Source: TMP INDOMALPHI SOP.

Chart MAL 8503 (Last Correction 58/2018) WGS 84 DATUM

Insert limit of routeing measure, pecked line, joining: (a) 05° 02'.95N, 119°07'.96E(Nborder)
(b) 04° 53'.06N, 118°58'.20E
(c) 04° 27'.75N, 118°58'.07E(S border)
(d) 04° 27'.75N, 119° 02'.03E(S border)
(e) 04° 48'.12N, 119° 02'.03E
(f) 04° 54'.01N, 119°08'.15E(E border)


legend, *Transit Corridor (lihat Nota / see Note)*,
centred on: 04° 53'.61N, 119° 02'.48E
04° 36'.59N, 119° 00'.03E

the accompanying note, TRANSIT CORRIDORS,
centred on: 05° 01'.00N, 118° 34'.00E

102*/2020 MALAYSIA – Sabah – Beting Bodgaya – Sea Basing.

Source: National Hydrographic Centre.




Chart MAL 8503 (Last Correction 227/2018) WGS 84 DATUM

Move  from: 04° 44'.10N, 118° 46'.28E
to: 04° 44'.01N, 118° 46'.33E

31*/2021 MALAYSIA – Sabah – Telukan Lahad Datu – Beacons.

Source: Royal Malaysian Navy.

Chart MAL 8503 (Last Correction 102/2020) WGS 84 DATUM

Insert  Fl.10s37m17M 04° 55'.38N, 118° 16'.05E
Delete  Bn 04° 42'.94N, 118° 18'.86E
Delete  Bn 04° 44'.22N, 118° 16'.94E
